

2021 State Board of Equalization

August 10, 2021

File No.: 2021-FOSTER-DOELING

County or City: Foster County

Appellant: Gene Doeling

Issue: Appealing the assessed value placed on his land.

Summary: Gene Doeling is protesting the assessed value of his property; he believes his land assessment is too high.

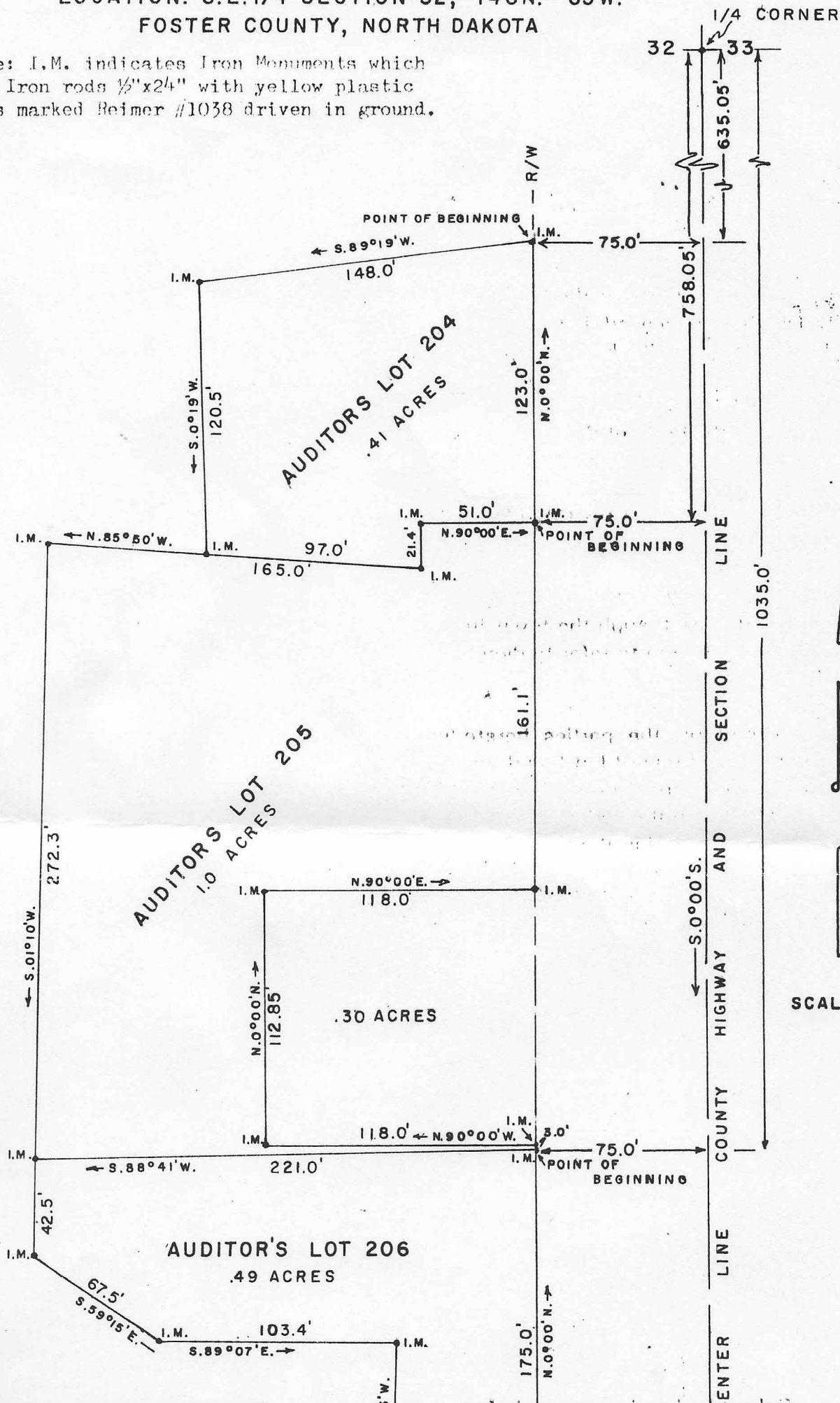
Notes:

600 E. BOULEVARD AVE., DEPT 127
BISMARCK, ND 58505-0599


WWW.ND.GOV/TAX | TAXINFO@ND.GOV  NORTH DAKOTA

LOCATION: S.E. 1/4 SECTION 32, - 146N. - 65W.
FOSTER COUNTY, NORTH DAKOTA

Note: I.M. indicates Iron Monuments which are Iron rods 1/2"x2 1/4" with yellow plastic caps marked Reimer #1038 driven in ground.

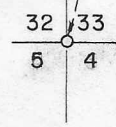


SCALE 1" = 60"



DESCRIPTION

Commencing at a point 1608 feet north of the Southeast corner of Section 32, Township 146 North, Range 65 West, Foster County, North Dakota; thence North along the Section Line of said Section a distance of 112.85 feet, thence West at right angles a distance of 193 feet, thence South a distance of 112.85 feet, thence East a distance of 193 feet to the point of beginning, this tract of land contains .50 acres more or less.



CERTIFICATE

CARRINGTON, NORTH DAKOTA

AUGUST 13, 1962

This is to certify that I have this date made a survey of a plot 193 feet by 112.85 feet as described above in the Southeast Quarter of Section 32, T146N., R.65W. Foster County, North Dakota and have plotted the lines thereof on the accompanying Map, which to the best of my Knowledge and belief is correct.

Robert D. Seimer