



849391

WILLIAMS COUNTY, ND

Page: 1 of 5
6/21/2018 2:45 PM OR
\$30.00

ORDINANCE NO. 2018-02

AN ORDINANCE RELATING TO THE ANNEXATION OF REAL PROPERTY PRESENTLY
LOCATED OUTSIDE THE CORPORATE BOUNDARIES OF THE CITY OF TIOGA

**BE IT ORDAINED BY THE BOARD OF THE CITY COMMISSIONERS OF THE CITY OF TIOGA,
NORTH DAKOTA:**

The City Commission of the City of Tioga, North Dakota, pursuant to Chapter 40-51.2 of the North Dakota Century Code, states that:


1. All of the owners of the following-described real property have signed a written petition for annexation into the corporate boundaries of the City of Tioga, North Dakota or, have withdrawn, in writing, any protest previously lodged with respect to the same; and
2. All of the below-described real property is lands that are contiguous or adjacent real property which is within the corporate limits of the City of Tioga;
3. The real property is fully described as follows, to-wit:

TOWNSHIP 157 NORTH, RANGE 95 WEST:

Section 33: TOWNSHIP 157 NORTH, RANGE 95 WEST: Section 33: A Parcel of Land being part of the Northeast Quarter of the Northeast Quarter of Section 33, Township 157 North, Range 95 West of the Fifth Principal Meridian, Williams County, North Dakota more particular described as Lot 2 Block 2 of Tioga Springs Subdivision as shown in plat filed for record March 14, 2014, Williams County Recorder office, Document No. 781815.


Dated this 21st day of May 2018

ATTEST



Abby Salinas, City Auditor

The City of Tioga



Drake McClelland,
President City Commission

First Reading: 5/21/2018

Publication Dates: 6/6/2018, 6/13/2018

Second Reading: 6/4/2018



849391

WILLIAMS COUNTY, ND

Page: 2 of 5
6/21/2018 2:45 PM OR
\$30.00

Resolution: # 2018-04

Agenda Item: #

Date: April 2, 2018

BE IT RESOLVED, by the City Commission of the City of Tioga, Williams County, North Dakota:

It is the desire of the City of Tioga, pursuant to Section 40-51.02-03 to annex in the city limits of the City of Tioga to extend municipal government to areas which form a part of the whole community, to encourage natural and well-ordered development of municipalities of the state, and to recognize the interrelationship and interdependence between a municipal corporation and areas contiguous or adjacent thereto. The proposed area for annexation is TOWNSHIP 157 NORTH, RANGE 95 WEST: Section 33: A Parcel of Land being part of the Northeast Quarter of the Northeast Quarter of Section 33, Township 157 North, Range 95 West of the Fifth Principal Meridian, Williams County, North Dakota more particular described as Lot 2 Block 2 of Tioga Springs Subdivision as shown in plat filed for record March 14, 2014, Williams County Recorder office, Document No. 781815.

Pursuant to the Regulations for Annexations of North Dakota Century Code a public hearing shall be scheduled for May 16, 2018 at 6:30pm at which time any and all landowners shall have the right to protest and or agree to the annexation.

Moved by Sundhagen Second by Weflen to adopt as presented.

CERTIFICATE

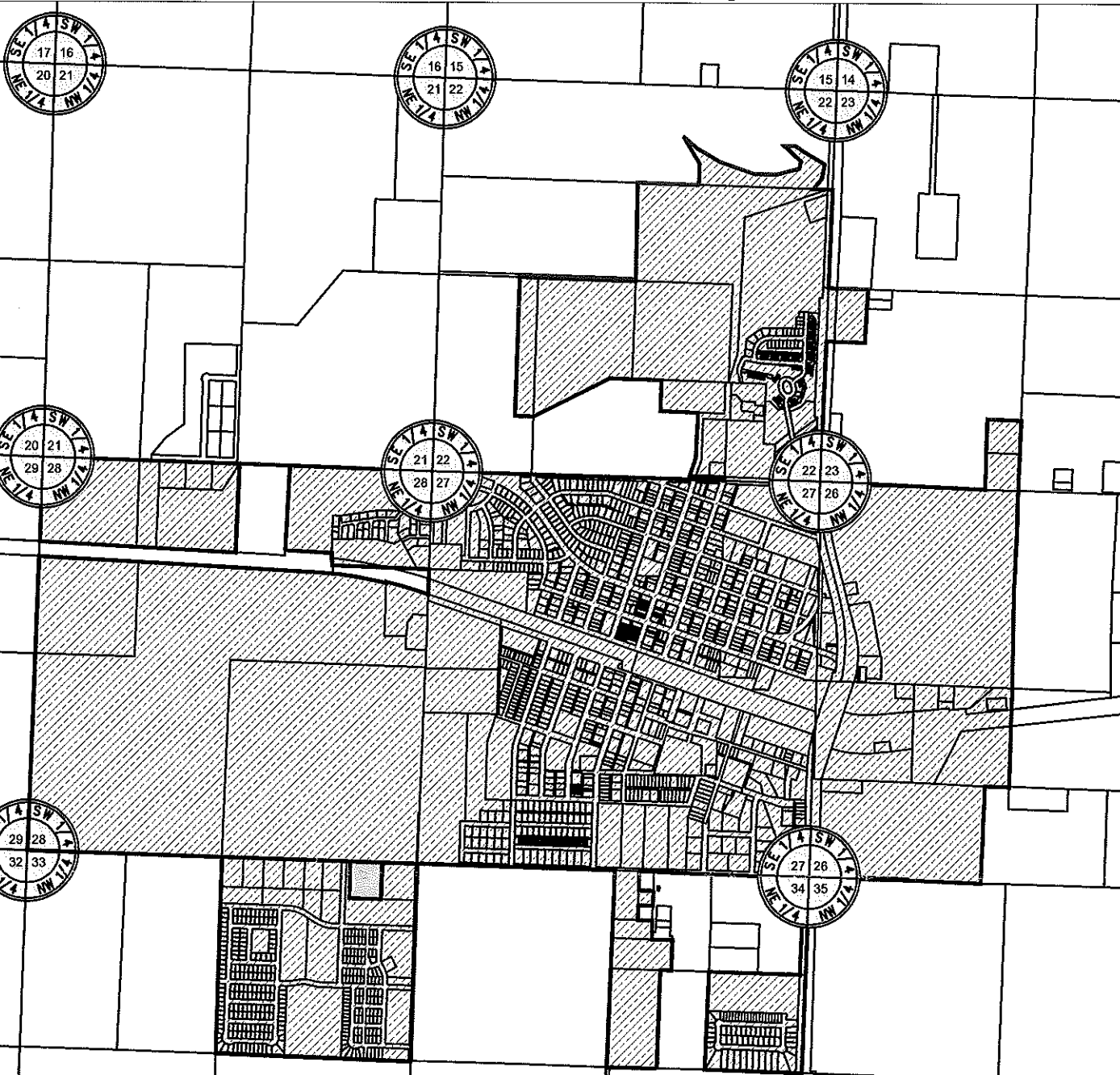
Commission	Yes	No	Pass	Absent
Sundhagen	✓			
Bugbee	✓			
McClelland	✓			
Thompson				✓
Weflen	✓			
Motion Carried				
Drake McClelland, President				

I, Abby Salinas City Auditor of said City hereby certify that at a meeting of the City Commission held on the above date, among other proceedings, the above was adopted.

IN WITNESS WHEREOF, I have hereunto set my hand the day and year above written.


Abby Salinas, City Auditor


CITY OF TIOGA, ND PORTION OF SECTION 33 Township 157 North, Range 95 West



LEGEND

 Existing City Limits

 Proposed Area to be Annexed (4.71± Acres)



PROJECT NO.
R00029
DRAWING NAME
Tioga Annexation

DRAWN BY: AA
DESIGNED BY: AA
CHECKED BY: WC
DATE: 03/16/2018



84501
 WILLIAMS COUNTY, ND
 Page: 3 of 5
 6/21/2018 2:45 PM OR
 \$30.00

THIS DOCUMENT, TOGETHER WITH THE ATTACHED EXHIBITS, IS THE PROPERTY OF ACKERMAN ESTVOLD. IT IS TO BE USED ONLY FOR THE PROJECT AND CLIENT FOR WHICH IT WAS PREPARED. REUSE OF ANY INFORMATION CONTAINED HEREIN, IN WHOLE OR IN PART, WITHOUT THE WRITTEN PERMISSION OF ACKERMAN ESTVOLD IS STRICTLY PROHIBITED.


TOWNSHIP 157 NORTH, RANGE 95 WEST:

Section 33: A Parcel of Land being part of the Northeast Quarter of the Northeast Quarter of Section 33, Township 157 North, Range 95 West of the Fifth Principal Meridian, Williams County, North Dakota more particular described as Lot 2 Block 2 of Tioga Springs Subdivision as shown in plat filed for record March 14, 2014, Williams County Recorder office, Document No. 781815.



849391
WILLIAMS COUNTY, ND

Page: 4 of 5
6/21/2018 2:45 PM OR
\$30.00



849391

Page: 5 of 5
6/21/2018 2:45 PM OR
\$30.00

WILLIAMS COUNTY, ND

COUNTY RECORDER, WILLIAMS COUNTY, ND 6/21/2018 2:45 PM
I certify that this instrument was filed and recorded
Kari Evenson, County Recorder

by Zerai Bekele Deputy **849391**